

Creating the Premiere Newfoundland Based
Gold Exploration Company



BIG RIDGE
— GOLD CORP —

Forward Looking Statements

Certain statements contained in this presentation may contain forward-looking information within the meaning of Canadian securities laws. This presentation may contain forward-looking statements including, but not limited to, information regarding geological interpretations, potential timing and content of exploration programs, receipt of permits or property titles, joint venture agreements, Company financings, etc. The company does not have proven reserves or resources on its property. Such forward-looking information is identified by words such as "estimates", "intends", "expects", "believes", "may", "will" and include, without limitation, statements regarding the company's plan of business operations (including plans for progressing assets), estimates regarding mineral resources, projections regarding mineralization and projected expenditures. There can be no assurance that such statements will prove to be accurate; actual results and future events could differ materially from such statements. Factors that could cause actual results to differ materially include, among others, metal prices, risks inherent in the mining industry, financing risks, labour risks, uncertainty of mineral resource estimates, equipment and supply risks, title disputes, regulatory risks and environmental concerns. Most of these factors are outside the control of the company. Investors are cautioned not to put undue reliance on forward-looking information. Except as otherwise required by applicable securities statutes or regulation, the company expressly disclaims any intent or obligation to update publicly forward-looking information, whether as a result of new information, future events or otherwise. Big Ridge Gold Corp. relies upon litigation protection for forward-looking statements.

© 2020 Big Ridge Gold Corp. All rights reserved. Copyright. All materials displayed or otherwise accessible through this Presentation (collectively, "Content") are protected by copyright law, and are owned by Big Ridge Gold Corp. ("Big Ridge") and its licensors, or the party accredited as the provider of the Content. Except as granted in the limited license herein, any use of the Content, including modification, transmission, presentation, distribution, republication, or other exploitation of the Presentation or of its Content, whether in whole or in part, is prohibited without the express prior written consent of Big Ridge Gold Corp.

Bill McGuinty, P.Geo., is the Qualified Person (QP) under NI 43-101 for the projects discussed in this presentation.

The Team

Board of Directors

Mike Bandrowski, President & CEO, Director

Kristina Bates, Director

Nick Tintor, Director

Paul Pint, Director

Rick Mazur, Director

Management & Technical

Jim Kirke, CFO

Bill McGuinty, V.P. Ex.

Paul Robinson, V.P. Ex.

Dr. Laurie Curtis

Dr. Bill Pearson

Capital Structure

Capitalization	
Symbol	TSX.V – BRAU
Shares Outstanding	229,637,578
Stock Options (approx. \$0.17)	10,788,348
Warrants (approx. \$0.44)	1,029,744
Fully Diluted*	243,518,063
Treasury (millions)	\$1.3
Marketable Securities (millions)	\$0.9

* Includes 726,923 RSU's & 1,335,470 DSU's

Key Shareholders

- Michael Gentile
- PowerOne Group
- Sprott
- Several Financial Institutions
- Strategic High Net Worth Individuals

Hope Brook Gold Project



Hope Brook Gold Project

- Past producer of **752,163 oz. Au** from 1987 – 1997.
- Derisked with respect to metallurgical recoveries.
- **1.44M oz Au with 47M lb Cu** and growing.
- **80% ownership (March 2024)**
- **Tier 1 Jurisdiction**
- Brownfield site – Electrified, airstrip, 30+ person camp capable of year-round exploration.



Hope Brook Gold Project

IN PIT				
Hope Brook	Cut-off Grade g/t Au	Tonnes	Grade g/t Au	Contained Gold Ounces
INDICATED				
MAIN ZONE	0.4	14,584,000	2.14	1,002,000
UNDERGROUND				
Hope Brook	Cut-off Grade g/t Au	Tonnes	Grade g/t Au	Contained Gold Ounces
INDICATED				
240 ZONE	2.0	544,000	4.31	75,000
MAIN ZONE	2.0	1,062,000	3.78	129,000
INFERRED				
240 ZONE	2.0	1,994,000	3.28	210,000
MAIN ZONE	2.0	221,000	2.96	21,000
IN PIT & UNDERGROUND				
Hope Brook	Cut-off Grade g/t Au	Tonnes	Grade g/t Au	Contained Gold Ounces
INDICATED				
240 ZONE	2.0	544,000	4.31	75,000
MAIN ZONE	0.4 & 2.0	15,646,000	2.25	1,131,000
INFERRED				
240 ZONE	2.0	1,994,000	3.28	210,000
MAIN ZONE	2.0	221,000	2.96	21,000

- 43-101 Compliant Resource Estimate Effective Date January 17, 2023.
- Includes only Main Zone and 240 Zone.
- 1.44m oz grading 2.35g/t Au
- Long-term gold price of US\$1,750/oz.
- 43% Increase in total Indicated Ounces and 110% Increase in total Inferred Ounces compared to the April 2021 Mineral Resource Estimate
- Current Mineral Resource Estimate also includes 47 Million Pounds of Copper, a By-product Credit from Past Production

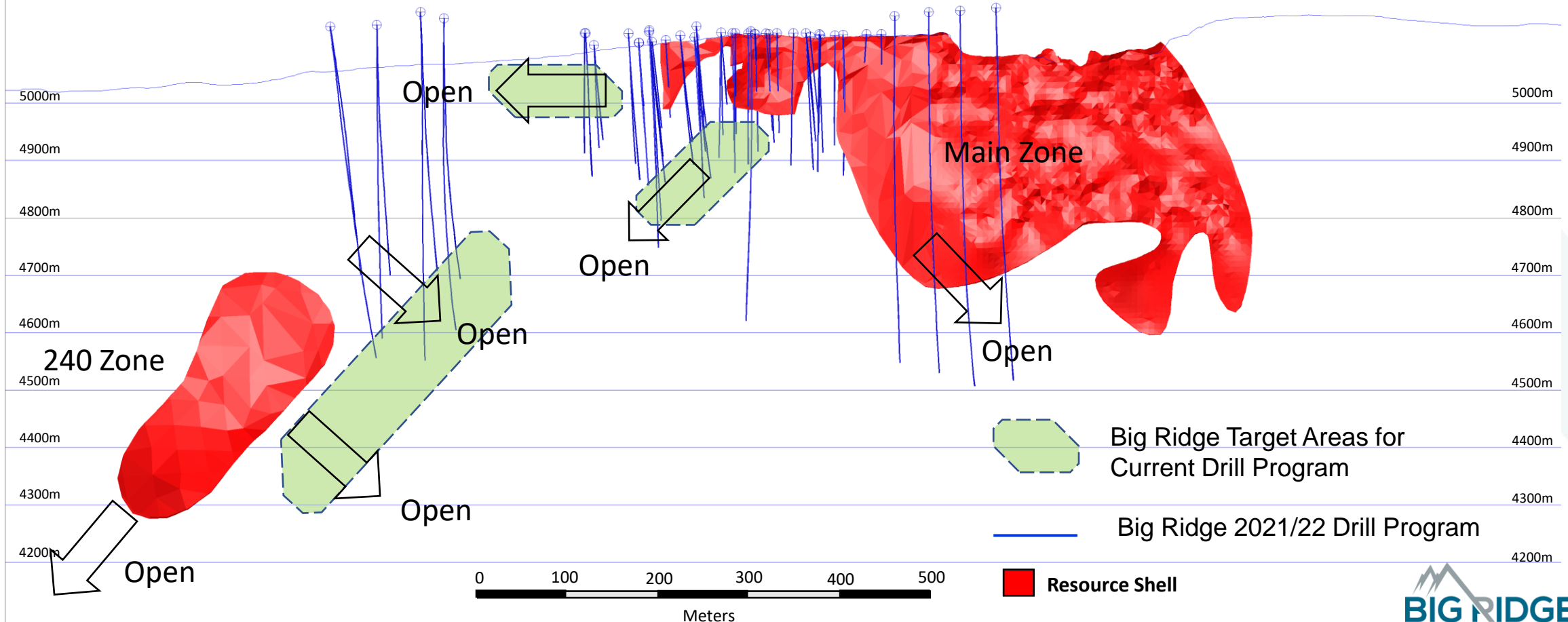
Hope Brook Gold Project

Hope Brook Gold Project Expansion Potential

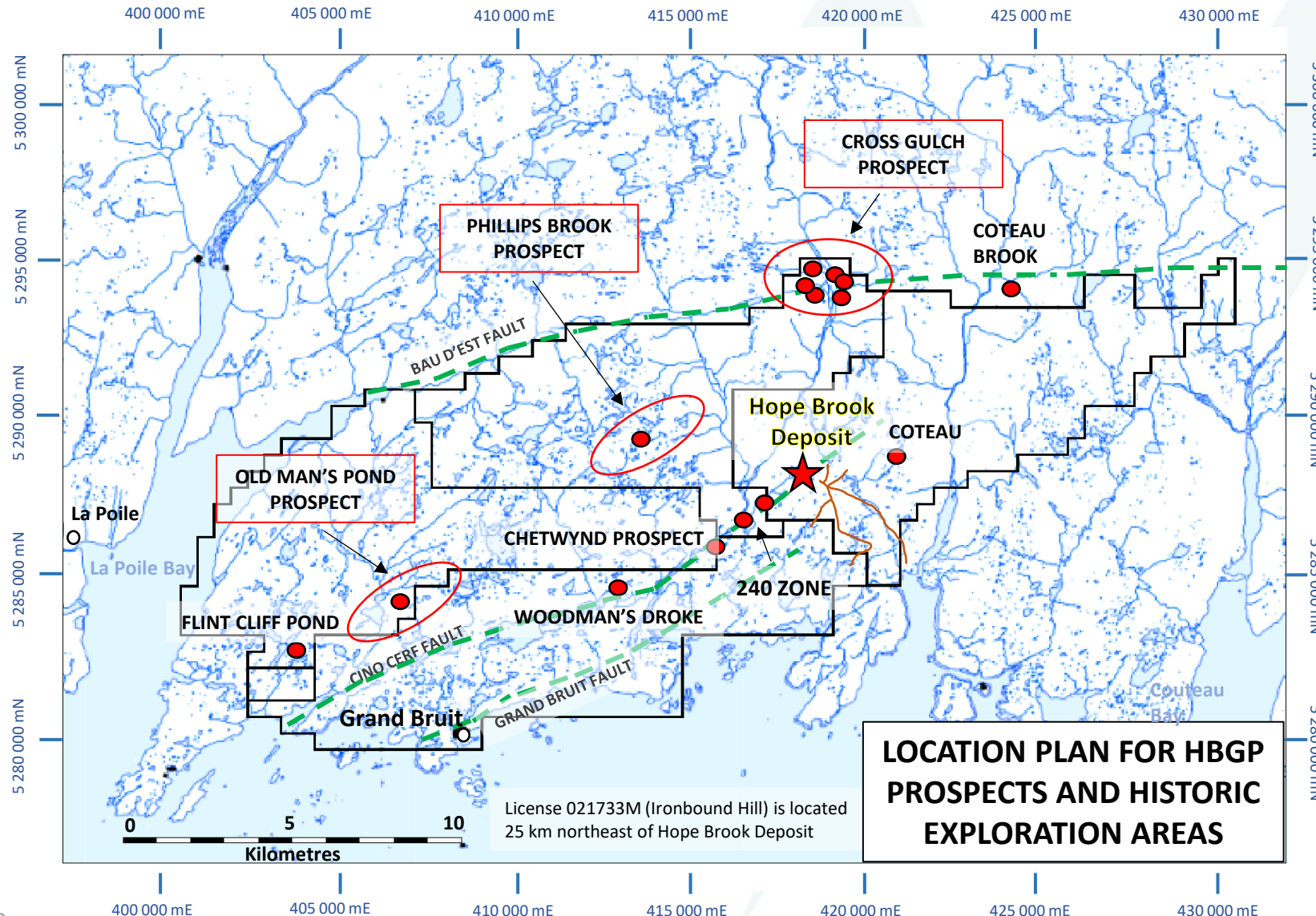
Longitudinal Section looking NW

SW 230

050 NE



Hope Brook Gold Project – Regional Prospects



Phillips Brook

- Tested by 8 diamond drill holes over a 2.2km strike length. Last drilled in 1996 by Royal Oak.

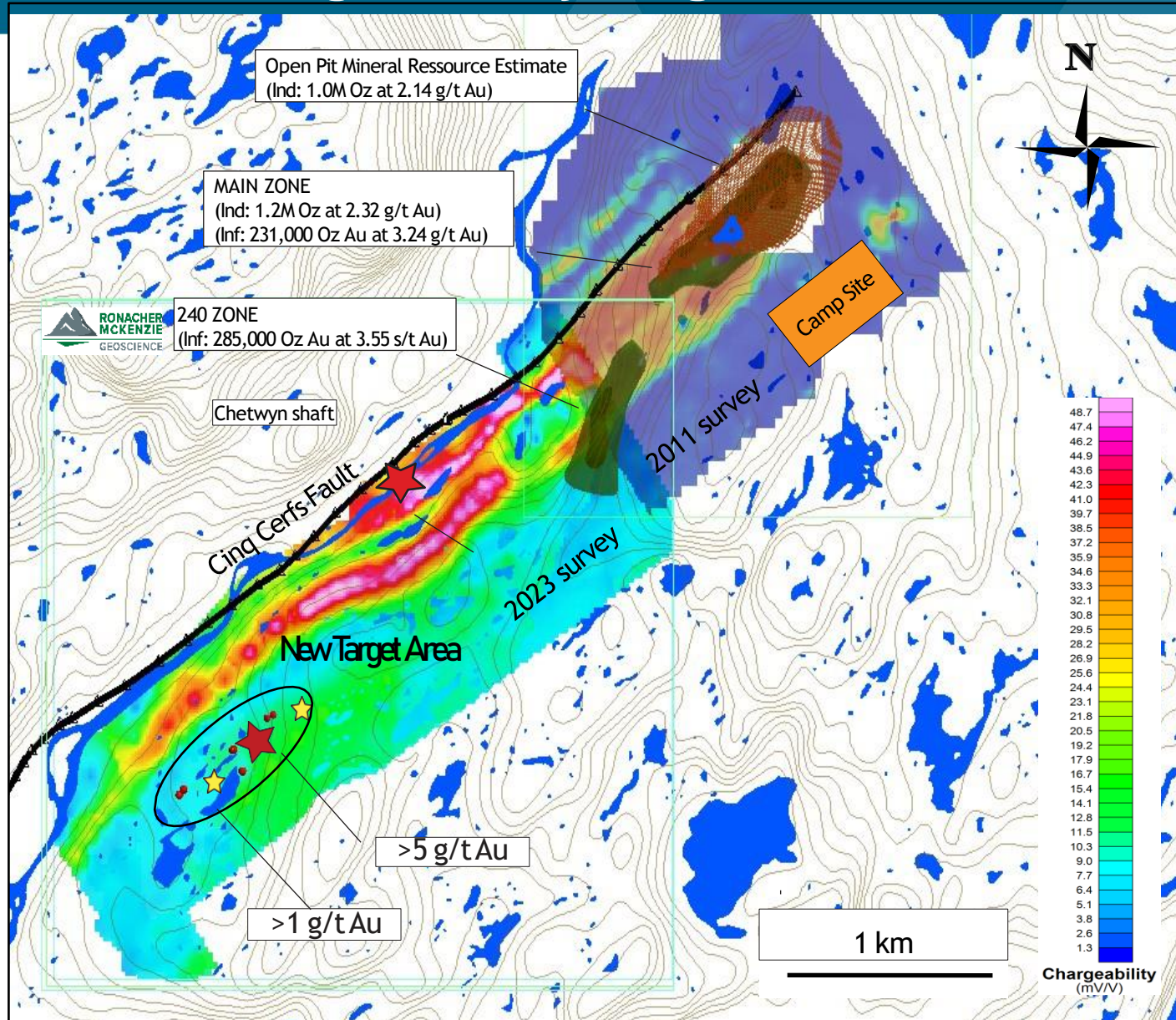
Cross Gulch

- Tested by 10 diamond drill holes that defined two sub-parallel gold bearing zones across 225 meters of strike and to 100 meters of depth.

Old Mans Pond

- Trenching returned 168 g/t Au over 0.80 meters.

2023 IP Results – New High Priority Targets Identified



- Strong chargeability strikes for greater than 3km southwest of the 240 Zone.
- Anchored by high grading surface samples
- Compelling evidence that this is a high priority target.

2025 Program

- Finalize drill program on newly defined extensions to Main & 240 Zones.
- Resample drill core from 2012 drill program at Chetwynd.
- Continue Hope Brook ore sorting study.
- Complete Hope Brook environmental baseline studies.
- Advance Hope Brook toward Preliminary Economic Assessment.
- Prepare Hope Brook Project Registration.
- Hope Brook Licences in good standing for 3-5 years.



Opportunity to Increase Resources & Significant Blue-Sky Exploration Potential

Significant gold/copper resources which remain open for expansion, at attractive valuation

Prospective exploration portfolio with multiple near term drill targets

Strategic shareholders & strong management

New High Priority Targets Identified at Hope Brook (7km of hunting ground)

Trading at Attractive Valuation vs. Peers



Acquired Marathon Gold for
\$345M (\$70/oz.)



Trading at \$36/oz.



Trading at \$16/oz.



NEWFOUND
GOLD CORP

Pre Resource \$540M Market Cap



MARITIME RESOURCES

Trading at \$210/oz.





Other Exploration Assets

Destiny Gold Project, Quebec – DAC Deposit

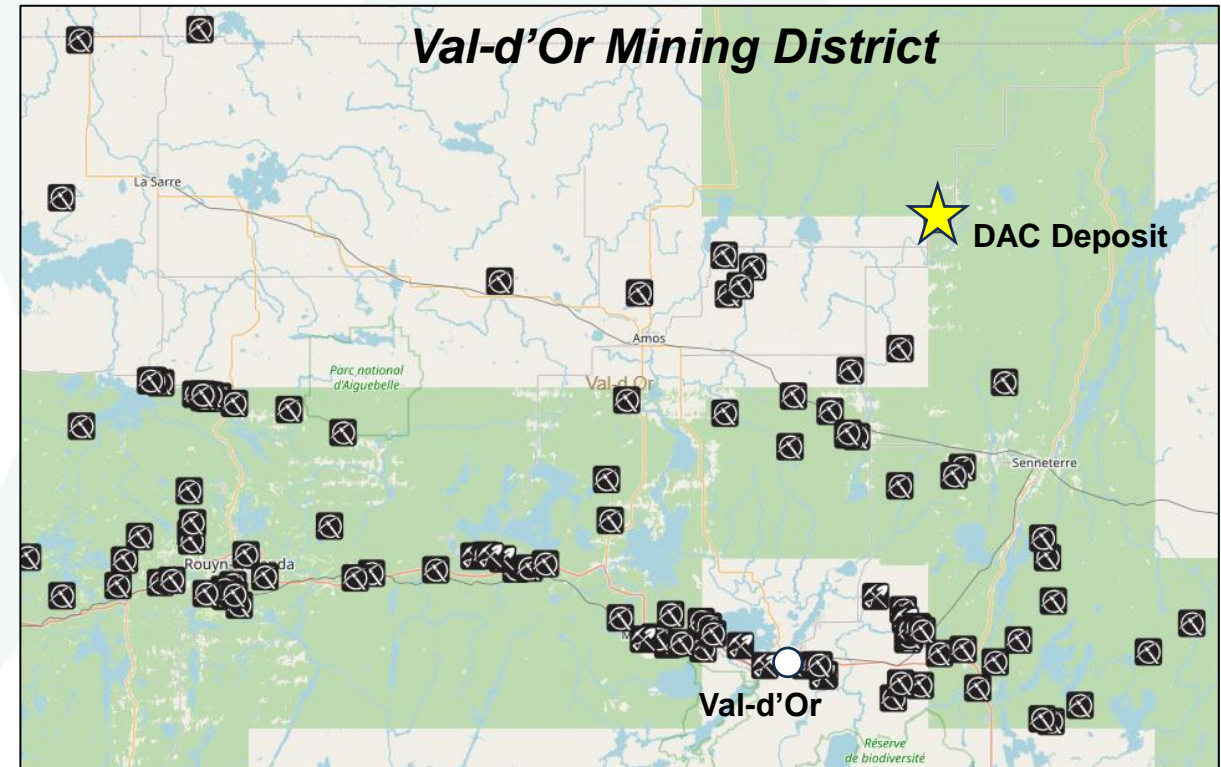
- NI 43-101 compliant resource estimate totalling **607K oz Au**
- 100% owned land package approximately 75km northeast of Val d’Or, Quebec
- Road accessible for year-round exploration
- Destiny remains open in all directions for further expansion
- \$2.0M spent on 2021 exploration program
- **10,000 meter drill program not included in MRE**

DAC NI 43-101 Resource Estimate (2011)* 0.5g/t cut off

Class	Tonnes	g/Au/tonne	Au(ounces)
Indicated	10,800,000	1.05	360,000
Inferred	8,300,000	0.92	247,000

DAC NI 43-101 Resource Estimate (2011)* 0.8g/t cut off

Class	Tonnes	g/Au/tonne	Au(ounces)
Indicated	5,359,000	1.48	255,000
Inferred	3,534,000	1.35	153,000



Operating Mine

Deposit

Source: digigeodata.com

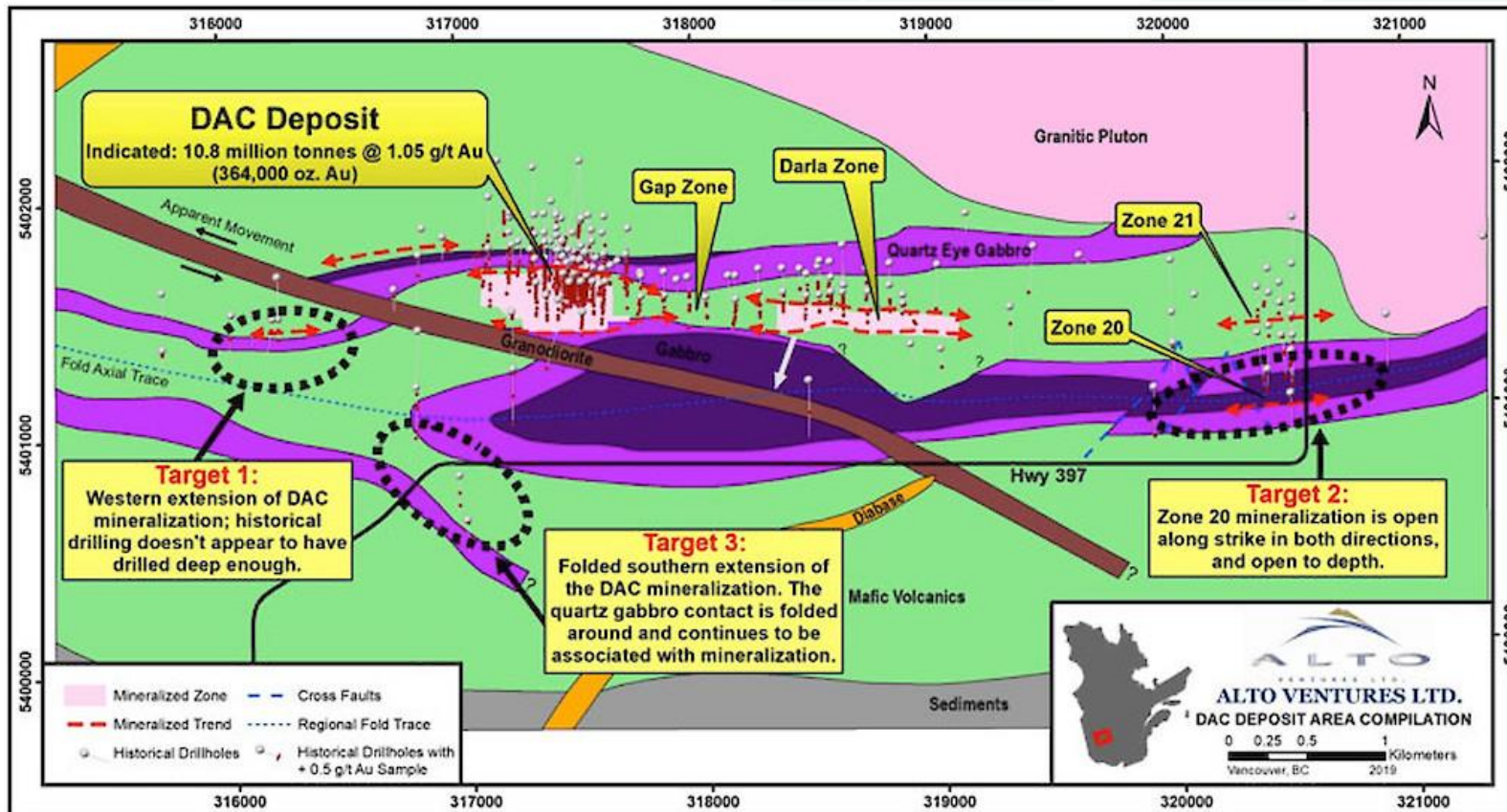
Destiny Gold Project, Quebec – DAC Deposit

\$2.0M (10,000m) drill program completed in 2021 not included in the current Mineral Resource Estimate

Destiny remains open along strike and to depth for further expansion

Destiny property in good standing for approximately 10 years

Extremely low carrying costs of roughly \$15k/year



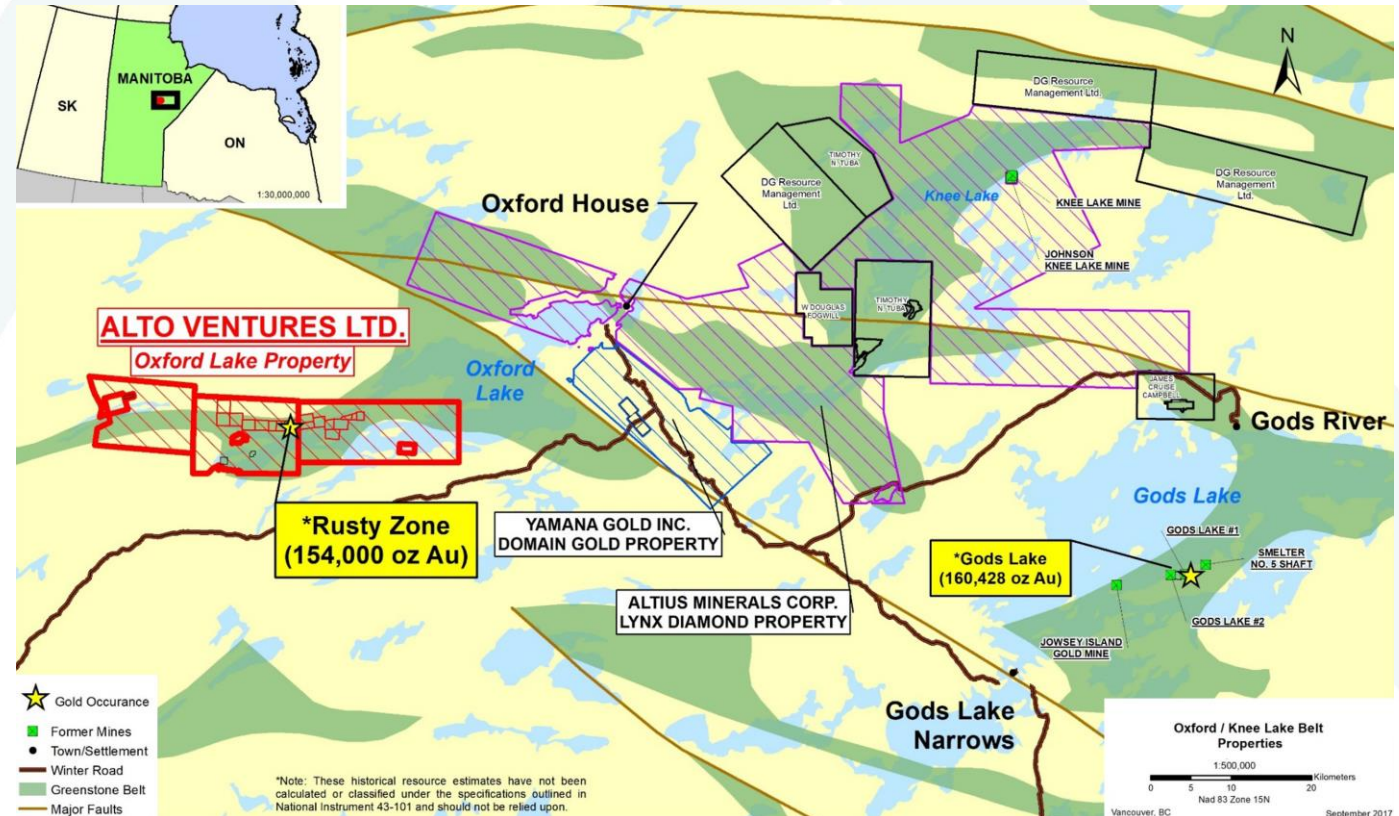
2021 Drill Highlights

- DES21-156 5.25 meters grading 3.68 g/t Au, including 2.1 meters grading 18.6 g/t Au, and 0.45 meters grading 32.7 g/t Au.
- DES21-157 4.45 meters grading 3.79 g/t Au, including 0.8 meters grading 20.4 g/t Au.
- DES21-161 2.65 meters grading 6.97 g/t Au, including 0.95 meters grading 15.8 g/t Au.
- DES21-177 5.8 meters grading 5.17 g/t Au, including 0.6 meters grading 43.1 g/t Au.
- DES21-179 16.3 meters grading 3.78 g/t Au, including 6.7 meters grading 8.85 g/t Au.

Oxford Gold Project, Manitoba

Significant Gold System

- District Scale Land Package in a World Class Mining Jurisdiction.
- 36,000 ha. Land Package.
- The Oxford Gold Project in 100% owned.
- Historic Non-Compliant Resource (154,000 oz. grading 6g/t Au).
- Signed Long-term Exploration Agreement with Bunibonibee Cree Nation.





18 King St. East, Suite 1400
Toronto, ON, Canada M5C 1C4

TSX.V - BRAU, OTC - ALVLF
www.bigridgegold.com

Contact Information:

Mike Bandrowski – CEO

Toronto, Ontario

416.540.5480

Mike@bigridgegold.com