

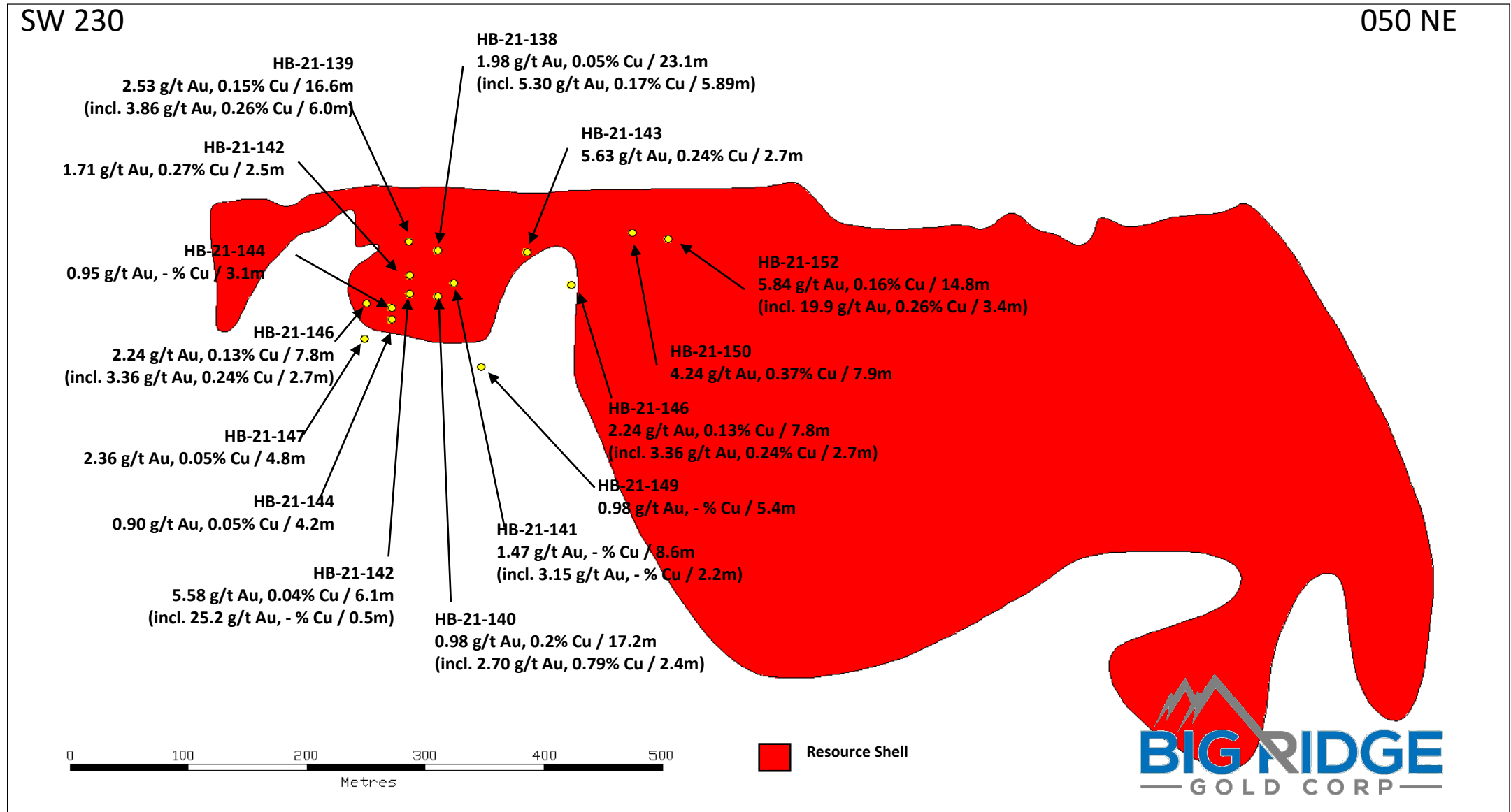
Legend

- 2021 Drilling
- High Grade Resource Shell
- Low Grade Resource Shell
- Chetwynd Granite
- Silicic-Pyritic Alteration Cap
- Sericite-Pyrophyllite Schist
- Mylonitized Lithologies
- Aluminous Zone

Figure 1
 Hope Brook Gold Project Drill Plan
 Reported Holes - April 5 2020

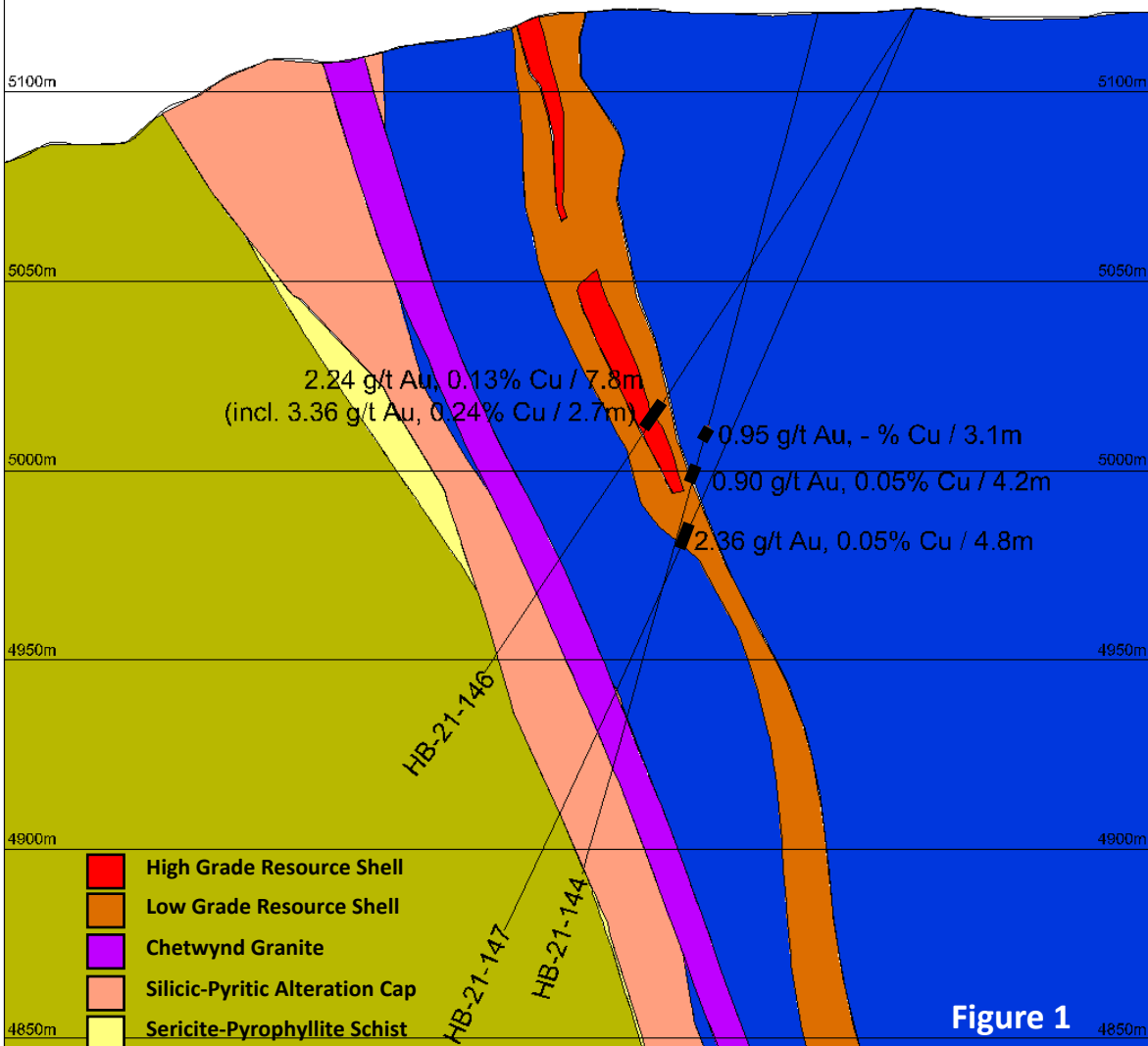
Hope Brook Gold Project Drilling Results April 4 2022

Longitudinal Section looking NW



Section A - A'

5150m 5150m
 NW 320 140 SE

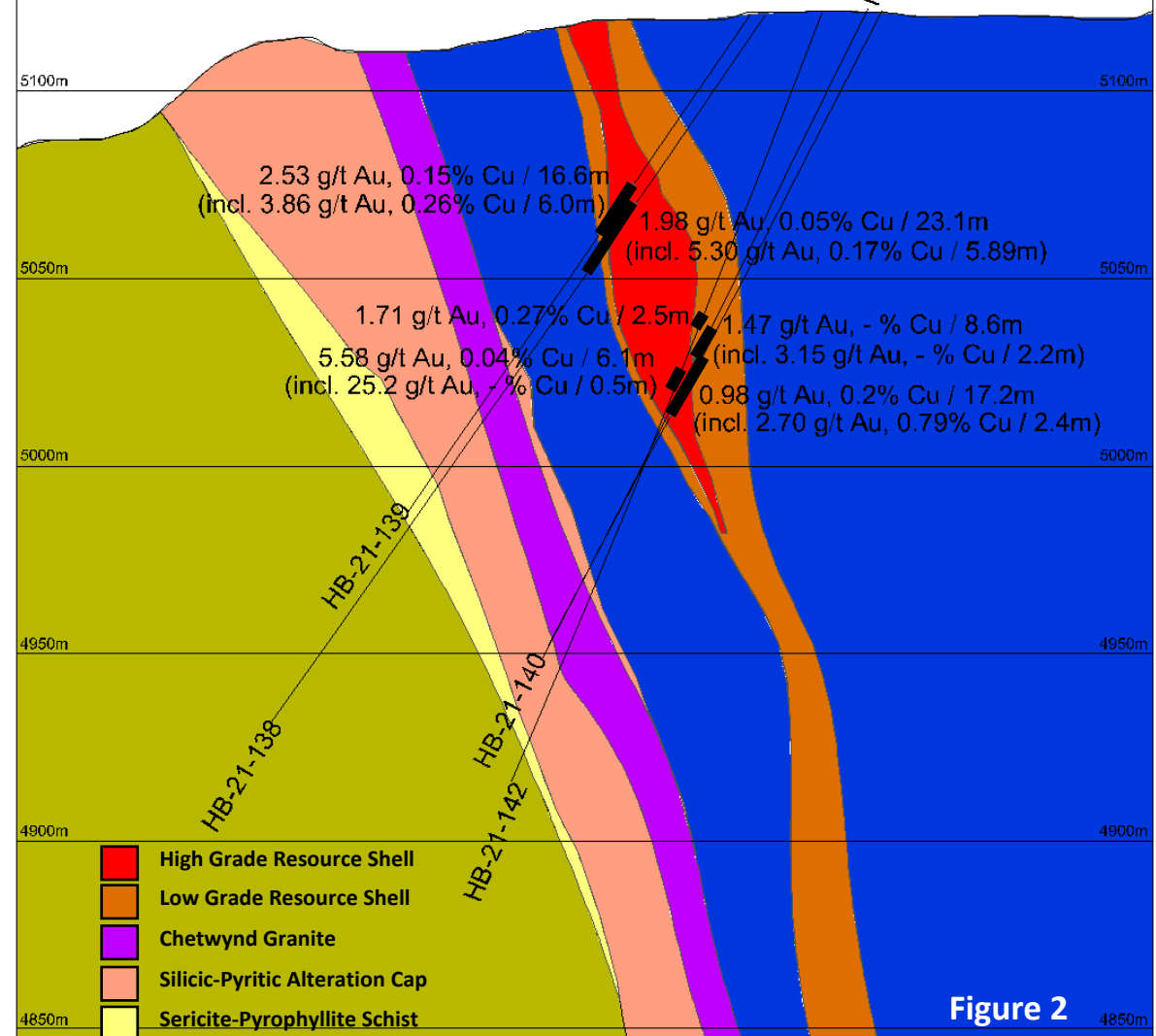


- High Grade Resource Shell
- Low Grade Resource Shell
- Chetwynd Granite
- Silicic-Pyritic Alteration Cap
- Sericite-Pyrophyllite Schist
- Mylonitized Lithologies
- Aluminous Zone

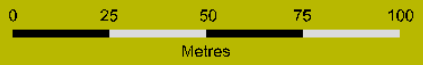


Section B - B'

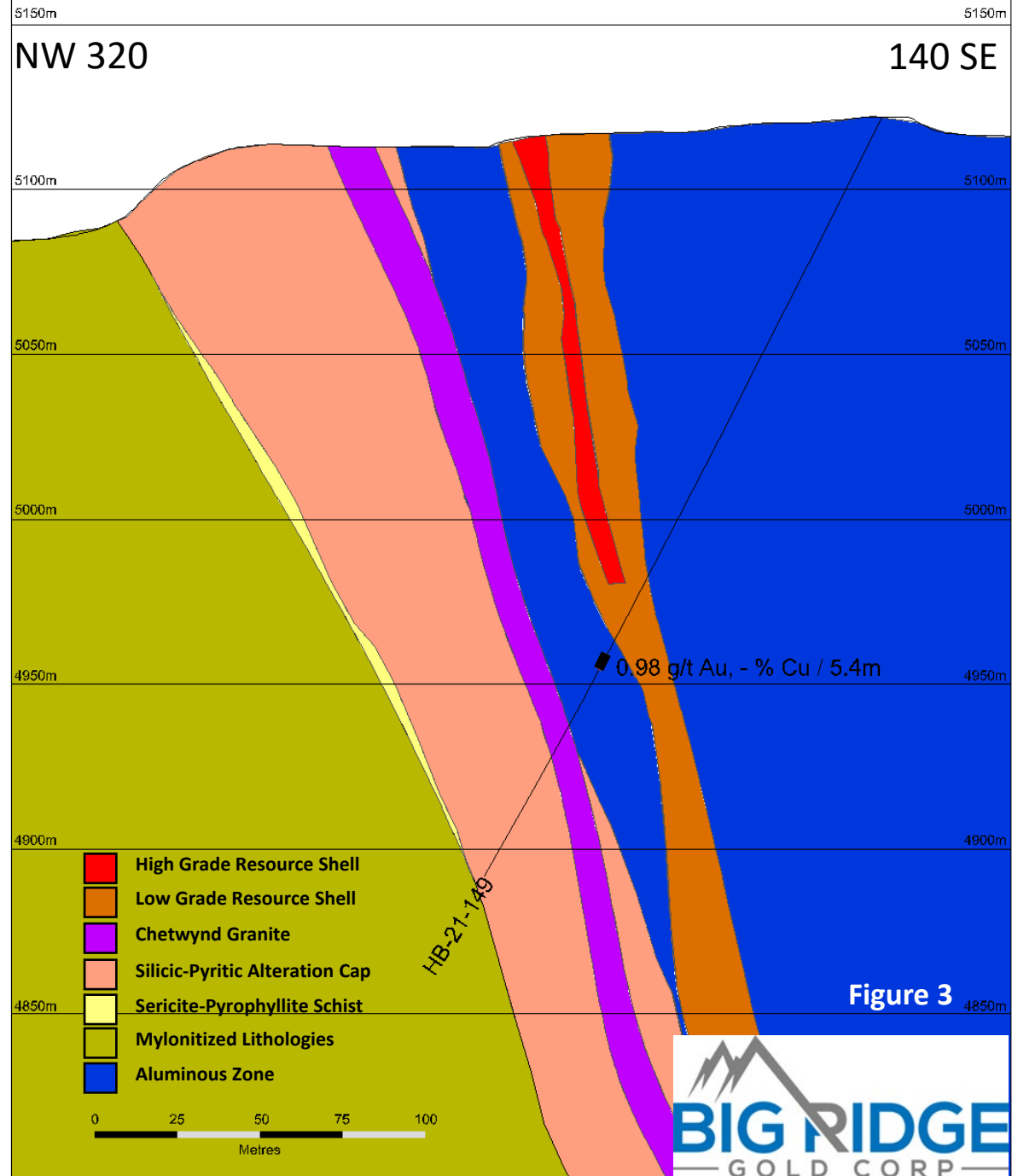
5150m 5150m
 NW 320 140 SE



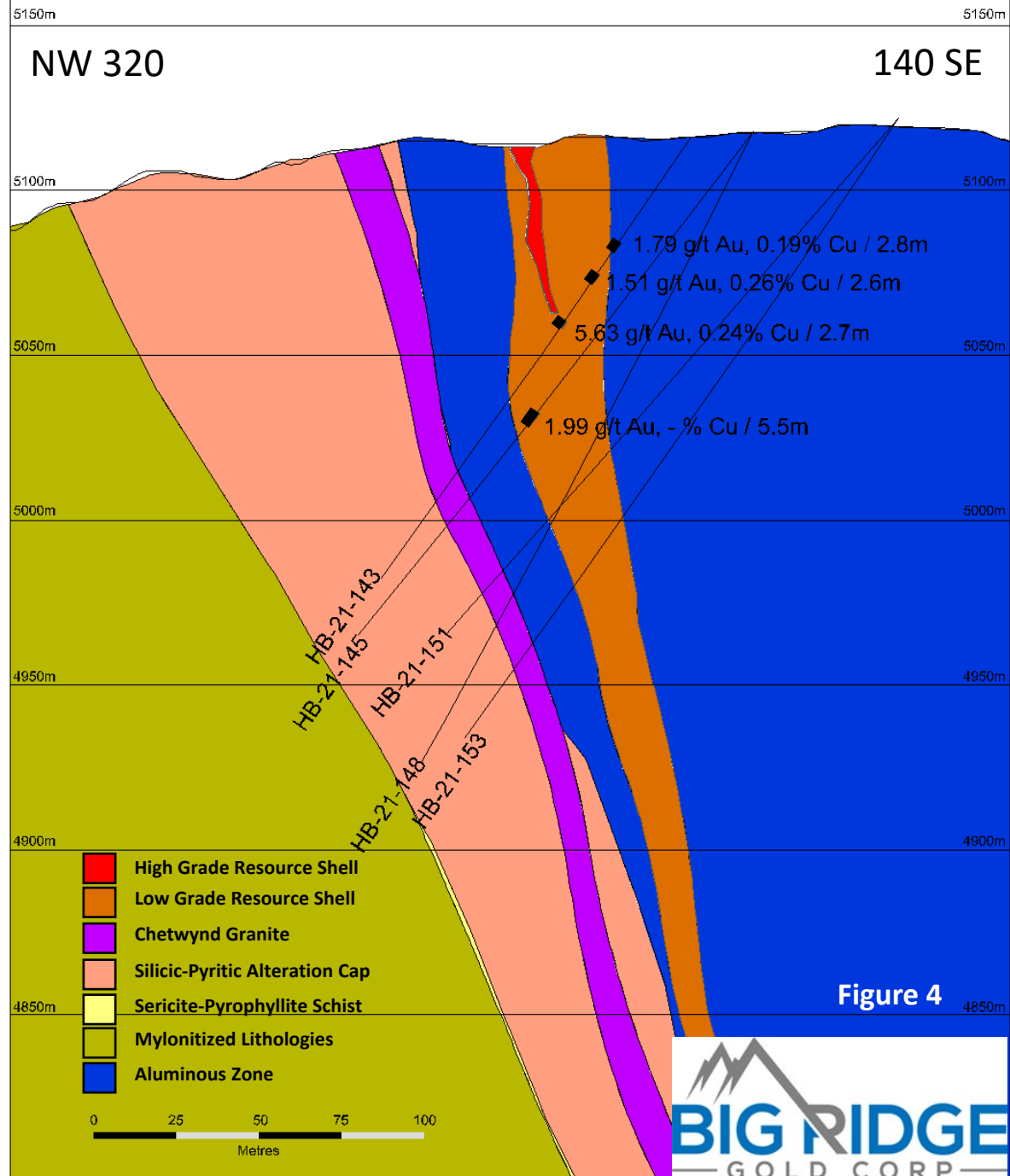
- High Grade Resource Shell
- Low Grade Resource Shell
- Chetwynd Granite
- Silicic-Pyritic Alteration Cap
- Sericite-Pyrophyllite Schist
- Mylonitized Lithologies
- Aluminous Zone



Section C - C'



Section D - D'



Section F - F'

5150m 5150m

NW 320

140 SE

